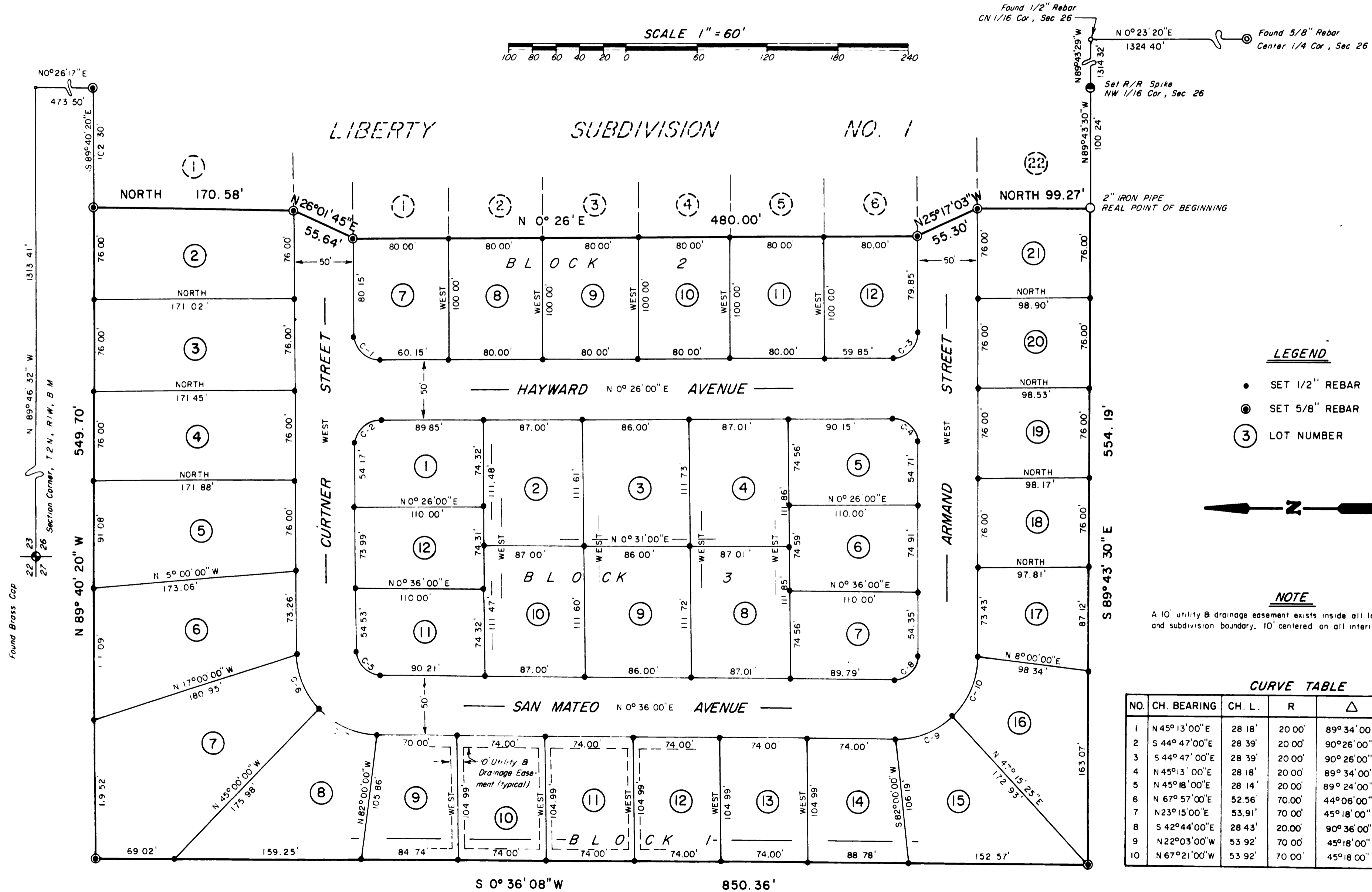
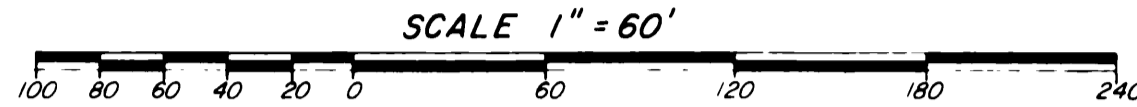


LIBERTY SUBDIVISION NO. 2

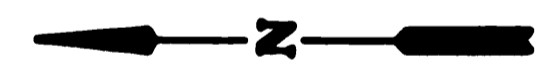
SITUATED IN THE NW 1/4 OF SECTION 26, TOWNSHIP 2 NORTH, RANGE 1 WEST, BOISE MERIDIAN, ADA COUNTY, IDAHO

ROYLANCE ENGINEERING 1977



LEGEND

- SET 1/2" REBAR
- ⊙ SET 5/8" REBAR
- ③ LOT NUMBER



NOTE

A 10' utility & drainage easement exists inside all lot lines along roads and subdivision boundary. 10' centered on all interior lot lines.

CURVE TABLE

NO.	CH. BEARING	CH. L.	R	Δ	ARC. L.	TAN.
1	N 45° 13' 00" E	28 18'	20 00'	89° 34' 00"	31 26'	19 85'
2	S 44° 47' 00" E	28 39'	20 00'	90° 26' 00"	31 57'	20 15'
3	S 44° 47' 00" E	28 39'	20 00'	90° 26' 00"	31 57'	20 15'
4	N 45° 13' 00" E	28 18'	20 00'	89° 34' 00"	31 26'	19 85'
5	N 45° 18' 00" E	28 14'	20 00'	89° 24' 00"	31 21'	19 79'
6	N 67° 57' 00" E	52.56'	70 00'	44° 06' 00"	53 88'	28 35'
7	N 23° 15' 00" E	53.91'	70 00'	45° 18' 00"	55 34'	29 21'
8	S 42° 44' 00" E	28 43'	20 00'	90° 36' 00"	31 62'	20 21'
9	N 22° 03' 00" W	53 92'	70 00'	45° 18' 00"	55 34'	29 21'
10	N 67° 21' 00" W	53 92'	70 00'	45° 18' 00"	55 34'	29 21'

CERTIFICATE OF OWNERS

KNOW ALL MEN BY THESE PRESENTS That David L Doan, Douglas Doan (by David L Doan, attorney in fact for Douglas Doan), and Far West Development Corporation are the owners of the real property hereinafter described

A tract of land situated in the NW 1/4 of the NW 1/4 of Section 26, Township 2 North, Range 1 West, Boise Meridian, Ada County, Idaho, more particularly described as follows

Commencing at a steel pin monumenting the Center of said Section 26, thence N 0° 23' 20" E along the North-South 1/4 Section line a distance of 1324.40 feet to a steel pin monumenting the CN 1/16 corner of said Section 26, thence N 89° 43' 29" W a distance of 1314.32 feet to a rail-road spike, thence N 89° 43' 30" W a distance of 100.24 feet to a 2" iron pipe, said pipe being the REAL POINT OF BEGINNING.

Thence North a distance of 99.27 feet to a steel pin;
 Thence N 25° 17' 03" W a distance of 55.30 feet to a steel pin;
 Thence N 0° 26' 00" E a distance of 480.00 feet to a steel pin;
 Thence N 26° 01' 45" E a distance of 55.64 feet to a steel pin;
 Thence North a distance of 170.58 feet to a steel pin;
 Thence N 89° 40' 20" W a distance of 549.70 feet to a steel pin;
 Thence S 0° 36' 08" W a distance of 850.36 feet to a steel pin;
 Thence S 89° 43' 30" E a distance of 554.19 feet to the REAL POINT OF BEGINNING.

Containing 10.48 acres, more or less, subject to all existing easements and rights of way. The owners do hereby dedicate to the public, for public use forever, the streets as shown on this plat of "LIBERTY SUBDIVISION NO. 2". Public utility & drainage easements are not dedicated to the public, but the right of access to and use of public utility & drainage easements required to service all lots within this platting is perpetually preserved.

IN WITNESS WHEREOF: We have hereunto set our hands this _____ day of _____, A. D., 1977.

David L Doan
DAVID L. DOAN owner of record

Dwight E. Van Hees
DWIGHT E. VAN HEES - President, Far West Development Corp contract buyer

Douglas Doan
DOUGLAS DOAN owner of record

Larry Van Hees
LARRY VAN HEES - Vice-President, Far West Development Corp contract buyer

Janis J. Van Hees
JANIS J. VAN HEES - Secretary-Treasurer, Far West Development Corp contract buyer

ACKNOWLEDGEMENT

STATE OF IDAHO)
COUNTY OF Ada)ss

On this 10th day of June, A.D., 1977, before me, the undersigned, a Notary Public in and for said State, personally appeared David L. Doan, attorney in fact for Douglas Doan, whose names are subscribed in the foregoing certificate, and acknowledged to me that they executed the within instrument.

IN WITNESS WHEREOF: I have hereunto set my hand and affixed my seal the day and year first above written.

Roberta P. Ciluga
Notary Public for Idaho

Residing at Kuna, Idaho.
My Commission expires August 19, 1979

ACKNOWLEDGEMENT

STATE OF IDAHO)
COUNTY OF Ada)ss

On this 9 day of June, A.D., 1977, before me, the undersigned, a Notary Public in and for said State, personally appeared Dwight E. Van Hees, known to me to be the President, Larry Van Hees, known to me to be the Vice-President, and Janis J. Van Hees, known to me to be the Secretary-Treasurer of Far West Development Corporation, that they executed the within instrument, and acknowledged to me that such corporation executed the same.


IN WITNESS WHEREOF: I have here unto set my hand and affixed my seal the day and year first above written.

Bertha C. Rice
Notary Public for Idaho

Residing at Meridian, Idaho.
My Commission expires perpetual

APPROVAL OF CITY ENGINEER


I, Phillip Matthews City Engineer in and for the City of Kuna, Ada County, Idaho, hereby approve this plat of "LIBERTY SUBDIVISION NO. 1".



PLAT APPROVED
ADA COUNTY ASSESSORS OFFICE
APP'D. BY Blair


CERTIFICATE OF ENGINEER

I, DAVID H. ROYLANCE, do hereby certify that I am a Registered Professional Engineer, licensed by the State of Idaho, and that this plat of "LIBERTY SUBDIVISION NO 2", as described in the "Certificate of Owners", was drawn from an actual survey made on the ground under my direct supervision, and that this plat accurately represents the points platted thereon, and is in conformity with the State of Idaho Code relating to Plats and Surveys



CERTIFICATE OF COUNTY ENGINEER

I, the undersigned, County Engineer for Ada County, Idaho, do hereby certify that I have checked this plat of "LIBERTY SUBDIVISION NO 2", and that it complies with the State of Idaho Code relating to Plats and Surveys



APPROVAL OF BOARD OF COUNTY COMMISSIONERS

Accepted and approved this _____ day of _____, A. D., 1977, by the Board of County Commissioners of Ada County, Idaho

CHAIRMAN

APPROVAL OF CITY COUNCIL

I, the undersigned, City Clerk in and for the City of Kuna, Ada County, Idaho, do hereby certify that at a regular meeting of the City Council held on the 1st day of July, A. D., 1977, this plat of "LIBERTY SUBDIVISION NO 2" was duly accepted and approved.

By John J. Smith

CITY PLANNING AND ZONING APPROVAL

Accepted and approved this _____ day of _____, A. D., 1977, by the City of Kuna Planning and Zoning Commission

CHAIRMAN


CENTRAL DISTRICT HEALTH DEPARTMENT APPROVAL

Sanitary restrictions of this plat are hereby removed according to the letter to be read on file with the County Recorder or his agent listing the conditions of approval.

By Sam Jones Nov 7, 1977

COUNTY RECORDER'S CERTIFICATE

INSTRUMENT NO. 7754030
STATE OF IDAHO)
COUNTY OF ADA)ss



I hereby certify that this plat of "LIBERTY SUBDIVISION NO. 2" was filed at the request of Jerry Van Hees at 5:45 minutes past 9 o'clock A. M. this 7th day of November, A. D., 1977, in my office and was duly recorded in Book 43 of Plats at pages 3497 and 3498

Ferran Edwards
DEPUTY

Clarence A. Blanton
EX-OFFICIO RECORDER

FEE 5.00